

Research Article

The Current Opportunities and Challenges in Drone Technology

Mohamed Emimi ¹, Mohamed Khaleel ^{2*}, Abobakr Alkrash ³¹ Department of Electrical and Electronic Technologies, Higher Institute of Technical Sciences, Misrata, Libya² Research and Development Department, College of Civil Aviation, Misrata, Libya³ Department of Electrical Engineering, Higher Institute of Technical Sciences, Tiji, Libya*Corresponding author: lykhaleel@yahoo.co.uk

Received: May 24, 2022

Accepted: July 15, 2023

Published: July 20, 2023

This is an open access article under the BY-CC license

Abstract: The process of globalization is being significantly influenced by the integration of technology, and among the technological advancements, drone technology stands out as a prominent example. Drones have witnessed a remarkable increase in their usage across various disciplines, including agriculture, healthcare, and military domains. In agriculture, drones provide farmers with real-time data, empowering them to make well-informed decisions about the utilization of farm inputs. Additionally, drones serve a vital role in the healthcare sector by enabling the aerial delivery of essential medical supplies, such as blood, vaccines, drugs, and laboratory samples, to remote areas in developing nations during critical health emergencies. In the military realm, drones contribute to enhancing security and surveillance operations by monitoring enemy movements and facilitating targeted actions. However, it is crucial to acknowledge that despite their numerous benefits, drones can pose risks, such as potential injuries to individuals and damage to property, especially when operated by untrained personnel or in the event of component failures during flight. Moreover, extremist elements can be hijacking drones to further their agendas and redirect the payload accordingly. This paper aims to comprehensively analyze the current developments in agricultural, medical, and military drones through a rigorous examination of their strengths, weaknesses, and opportunities.

Keywords: Drones; Military; Medical; Agricultural; Communications.

1. Introduction

The utilization of drone technology yields substantial advantages and presents a multitude of prospects across diverse disciplines. Drones offer invaluable support in activities ranging from surveying and humanitarian endeavors to disaster risk management, research endeavors, and transportation services. Particularly in the agricultural sector, drones prove to be indispensable as they provide real-time imagery and sensor data from farm fields, which would otherwise be challenging to access swiftly by foot or conventional vehicles. The integration of Global Positioning System (GPS) technology and the availability of customizable applications for smartphones and tablets have significantly enhanced flight durations, reliability, and ease of operation. [Figure 1](#), illustrates GPS spoofing attack. Furthermore, these advancements have facilitated the optimization of cameras and other sensors required for the effective application of drones in agricultural practices and natural resource management. The pervasiveness of drone usage has become deeply entrenched within the very fabric of both developed and developing economies across various sectors. The potential loss of control over this technology could have far-reaching, if not catastrophic, consequences.

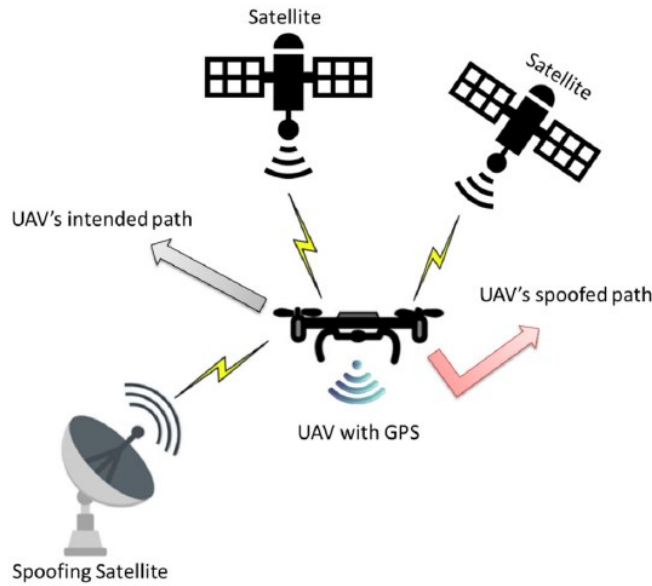


Figure 1. GPS spoofing attack.

The applications of drones in the field of medicine encompass a wide array of functions, including but not limited to conducting assessments in disaster-stricken areas where conventional access is severely restricted, delivering aid packages, medications, vaccines, blood, and other medical supplies to remote regions, ensuring the secure transportation of disease test samples and kits in high-contagion areas, and the potential for prompt deployment of automated external defibrillators to cardiac arrest patients, thereby saving lives during health emergencies. In the context of the COVID-19 pandemic, drones have exhibited their capacity to deliver personal protective equipment (PPE), test kits, vaccines, medications, and laboratory samples. Moreover, drones can facilitate automated inspections to ensure compliance with social distancing protocols in public spaces, thus aiding in the management of the pandemic.

As an innovative technology, drones offer customized solutions that are particularly advantageous in scenarios involving extreme emergencies, complex topography, and limited transportation infrastructure. The utilization of drones for the swift delivery of critical and life-saving medications to all members of society can contribute significantly to the realization of the goal of achieving universal health coverage. Furthermore, the logistics and transportation sectors stand to benefit from the integration of drones, offering opportunities for improved efficiency in the movement of goods and passengers. Table 1, shows several types of drones.

Table 1. Several types of drones.

Drones type	US\$ price	Drawbacks	Advantages	Applications
Rotary wing (helicopter)	\$20–150 k	High price	Hovering, large payload	Supply drops, inspection
Rotary wing (multicopter)	\$3–50 k	Short flight time, small payload	Hovering, availability, low price	Photography, filmography, inspection
Fixed wing	\$20–150 k	Launching, landing, high price	Large area coverage, long endurance, high speed	Structural inspection, area survey

The transition of drones from their origins in military applications to their integration within civilian contexts has introduced regulatory challenges that must be addressed to fully harness the potential of this technology. Several studies emphasized the need for well-defined regulatory frameworks that ensure the realization of the complete capabilities of drones, while concurrently safeguarding the safety and privacy rights of citizens. Public concerns surrounding the misuse of drones, including potential implications in acts of terrorism, as well as apprehensions related to privacy infringements and military applications, further underscore the importance of

establishing effective regulatory measures. Figure 2, presents several examples of unmanned aerial vehicles (UAVs) on altitude.




Figure 2. Several examples of UAVs on altitude are (a) LADP, (b) LALE, (c) MALE and (d) HALE [51].

In reference [21], the primary objective of the recent study is to provide a comprehensive overview of recent advancements in the methodology of utilizing remote sensing techniques to effectively manage water resources in agricultural systems. The compilation comprises eight rigorously peer-reviewed articles that centered around three focal themes: the innovation of state-of-the-art equipment for characterizing water bodies, the advancement of satellite-based technologies for discerning crop water requirements to optimize irrigation efficiency, and the application of proximal and remote sensing methodologies to closely monitor crop water status. The academic paper [22] comprehensively examines the cutting-edge optimization methodologies applied in civil drone operations (DO) and drone-truck combined operations (DTCO) across diverse applications such as construction/infrastructure, agriculture, transportation/logistics, security/disaster management, and entertainment/media, among others. Specifically, this study critically assesses the ongoing research endeavours related to a myriad of optimization challenges concerning DO and DTCO. These encompass the formulation of mathematical models, development of solution methods, synchronization mechanisms between drones and trucks, and identification of potential barriers hindering the successful implementation of DO and DTCO. By analyzing the current state-of-the-art approaches, this paper offers valuable insights into the advancements and complexities surrounding the optimization of drone and drone-truck operations in civil applications.

One significant contribution of the multifaceted applicability of drones in the military, medical, and agricultural domains is the ability to enhance efficiency, effectiveness, and safety in various operations and activities. In the military domain, drones have revolutionized warfare strategies by offering advanced surveillance and reconnaissance capabilities. They enable real-time intelligence gathering, target identification, and monitoring of enemy movements, providing valuable situational awareness to military forces. Drones also play a crucial role in precision strikes, reducing risks to personnel and minimizing collateral damage. By employing drones, the military can conduct operations with greater precision, responsiveness, and cost-effectiveness, ultimately enhancing mission success rates and minimizing human casualties.

In the medical field, drones have the potential to transform healthcare delivery, particularly in remote and underserved areas. They enable the rapid and efficient transportation of medical supplies, including vaccines, medications, and emergency equipment, to areas with limited access. This is particularly valuable in emergencies, natural disasters, or remote locations where conventional transportation methods are challenging.

In agriculture, drones offer numerous benefits in improving farm management and optimizing agricultural practices. They provide real-time imagery, sensor data, and mapping capabilities, allowing farmers to monitor crop health, detect diseases, and assess the overall condition of their fields. This information enables data-driven decision-making regarding resource allocation, precision application of inputs, and targeted interventions. The multifaceted applicability of drones across these domains represents a significant contribution by enhancing operational efficiency, improving data collection and analysis, and expanding access to vital services. Drones enable precise and targeted interventions, reduce risks to human life, and optimize resource utilization. By leveraging drone technology, the military, medical sector, and agricultural industry can achieve better outcomes, address critical

challenges, and promote sustainable practices. Continued advancements and integration of drones in these domains hold the potential for transformative impacts, making them invaluable tools in modern society.

The rest of this paper is organized as follows: **Section 2** delves into the theoretical background, providing a foundation for understanding the key concepts and principles underpinning drone operations. **Section 3** presents a comprehensive overview of the latest advancements in drone sensor technology. **Section 4** discusses the various types of drone communications, including Drone-to-Drone (D2D), Drone-to-Ground Station (D2GS), Drone-to-Network (D2N), and Drone-to-Satellite (D2S) communication. **In Section 5**, the paper highlights the wide-ranging applications of drones. **Section 6** delves into the opportunities and challenges associated with drone technology. Finally, **Section 7** presents the conclusions drawn from the research. It summarizes the findings and emphasizes the significance of drone technology

2. Theoretical Background

Within the theoretical framework, it is essential to define the key terms related to drone technology. According to the International Civil Aviation Organization (ICAO, 2011), a drone or unmanned aerial vehicle (UAV) is an aircraft that operates without a human pilot on board. This definition highlights the autonomous nature of drones, where they can be controlled remotely or operate autonomously based on pre-programmed instructions. In addition to the term "drone" or "UAV," another commonly used term is the Unmanned Aircraft System (UAS). The UAS consists of various components that work together to enable its operation. ICAO (2011) specifies that the UAS is composed of the drone itself, the ground-based controller responsible for its operation, and the communication system that facilitates the exchange of commands and data between the drone and the controller. This comprehensive definition emphasizes the interconnected nature of these components in enabling the functionality of the UAS [23]. To further refine the terminology, ICAO (2015) introduces the terms "Remotely Piloted Aircraft System" (RPAS) and "Remotely Piloted Aircraft" (RPA). The RPAS is defined as a complete system that comprises a remotely piloted aircraft, its associated remote pilot station(s), the necessary command and control links, and any other components as specified in the aircraft's type design. This definition encompasses all the essential elements required for the operation of a remotely piloted aircraft. On the other hand, the term "Remotely Piloted Aircraft" (RPA) specifically refers to an unmanned aircraft that is piloted from a remote pilot station. This term highlights the fact that control of the aircraft is performed by a remote pilot who operates it from a separate location, often utilizing various control interfaces and technologies. By understanding these definitions within the theoretical background, we can establish a clear understanding of the key terms related to drone technology and their respective roles in the unmanned aviation domain [23]. The aforementioned terminologies collectively denote an unmanned aircraft, commonly known as a drone, which can be operated remotely by a ground-based operator or programmed to follow predetermined flight paths. Drones can be categorized into two main types: (i) fixed-wing drones, which generate lift as they move through the air, allowing them to maintain velocity, and (ii) rotor drones, which possess exceptional maneuverability, enabling them to hover and rotate with the assistance of a flight controller. Each type of drone presents distinct advantages and disadvantages concerning flight range (endurance), battery capacity, and payload capabilities.

2.1 Military Drones

Drone technology has a profound historical lineage that can be traced back to World War I and II, marking its initial deployment in warfare. Over time, the development of drone technology has undergone significant changes, reflecting the evolution of modern Western warfare practices. This evolution has resulted in the utilization of drones as key assets within military operations. One notable advantage of drones in military applications is their potential to reduce costs and minimize risks to personnel. By employing drones for surveillance and targeted killings, the need for manned aircraft and the associated risks to human pilots are diminished. The use of drones allows for remote engagement

in surveillance activities and targeted operations, providing military forces with a safer alternative to deploying personnel in dangerous situations [24,25].

In the context of military operations, drones used for lethal surveillance are closely linked to targeted killings. These interconnected mechanisms involve decision-making processes that directly influence matters of life and death. The use of drones in lethal surveillance enables military forces to gather real-time intelligence, conduct precise monitoring, and carry out targeted strikes with increased accuracy and reduced collateral damage. However, it is crucial to note that the application of drones in targeted killings raises complex ethical and legal considerations. The delegation of life-and-death decisions to automated systems or remote operators raises questions regarding accountability, transparency, and adherence to international laws of armed conflict. To summarize, drone technology's historical trajectory demonstrates its evolution from World War I and II to its current role in modern Western warfare. Within the military domain, drones offer potential advantages, such as cost reduction and decreased risks to personnel, particularly in the context of lethal surveillance and targeted killings. Nonetheless, the use of drones for these purposes necessitates careful ethical and legal considerations to ensure the appropriate application and accountability in military operations [26,27].

2.2 Medical Drones

The aerial transportation of medical supplies to health facilities in remote communities afflicted by inadequate road infrastructure and undulating topography has been successfully implemented in select African countries, such as Rwanda and Ghana. Several scholarly researchers assert that drones offer expedited response times, reduced transportation costs, and improved medical services to underserved and geographically isolated environments. In response to the Covid-19 pandemic, the United States has authorized companies like Zipline, among others, to conduct the delivery of medical and food provisions in specific states, consequently generating substantial advancements within the drone delivery market. Recent scholarly investigations imply that the accomplishments witnessed in the ecological and environmental domains regarding drone technology endorse the notion that drones can also serve as invaluable assets in the field of Public Health as adept medical couriers. The motivation behind employing medical drones stems from their capacity to facilitate precision delivery with an efficient cost perspective in comparison to conventional delivery systems. Within the realm of emergency medicine, empirical evidence has indicated that the utilization of drones is both secure and feasible for delivering automated external defibrillators (AEDs) in instances of out-of-hospital cardiac arrests (OHCA) within areas identified through the implementation of Geographic Information System (GIS) models [28-30].

The utilization of drones amid the Covid-19 pandemic has proven instrumental in mitigating the spread of the virus by facilitating the delivery of essential resources, including automated external defibrillators (AEDs) and personal protective equipment (PPE) such as gloves and facemasks, to emergency scenes and healthcare facilities in select nations. In certain medical scenarios, the prompt delivery of blood samples is crucial for accurate diagnosis, and drones offer a viable solution by providing expedited transportation compared to conventional road-based methods, which may incur significant delays. In Africa, drones have emerged as a means of bridging transportation gaps during health emergencies, particularly in cases of conditions resulting from malaria or pregnancy-related complications. Notably, Zipline's drone delivery system has demonstrated its life-saving capabilities in Rwanda by effectively transporting blood supplies to healthcare facilities. In developing countries, the combination of drones and mobile technology enables significant advancements in healthcare delivery to remote areas, even in the presence of unreliable road infrastructures [31-33]. This integration allows these countries to leapfrog ahead in terms of healthcare accessibility and delivery to underserved regions.

2.3 Agricultural Drones

Agricultural drones, also known as agricultural unmanned aerial vehicles (UAVs) or agricultural unmanned aircraft systems (UAS), have emerged as transformative tools in modern farming practices. These drones are specifically designed and equipped to address various agricultural tasks and

challenges, offering numerous benefits to farmers and the agricultural industry as a whole. The applications of agricultural drones encompass a wide range of activities, including crop monitoring, mapping, and analysis [34-36]. Equipped with advanced imaging sensors such as multispectral or thermal cameras, agricultural drones can capture high-resolution aerial imagery, enabling farmers to monitor crop health, detect diseases, and assess the overall condition of their fields. This data can provide valuable insights for making informed decisions regarding irrigation, fertilization, and pest management, leading to improved crop yields and resource efficiency.

Drones also play a significant role in precision agriculture, where they facilitate the precise application of inputs, such as fertilizers, pesticides, and herbicides. By utilizing GPS and onboard sensors, agricultural drones can precisely and accurately target specific areas of a field, minimizing waste and ensuring optimal use of resources. This approach, known as variable rate application, can result in cost savings, environmental sustainability, and improved crop performance. In addition to crop management, agricultural drones contribute to land surveying and mapping tasks. By capturing high-resolution imagery and utilizing photogrammetry techniques, drones can generate accurate 3D maps, digital elevation models, and orthomosaic images of agricultural landscapes. This data aids in land surveying, field boundary mapping, and the creation of digital farm models, enabling farmers to optimize field layout, analyze terrain variations, and plan irrigation and drainage systems effectively [37-39]. Furthermore, agricultural drones have demonstrated their effectiveness in crop spraying operations. Equipped with specialized spraying equipment, these drones can precisely apply pesticides, herbicides, and other agrochemicals to crops, offering advantages such as reduced chemical usage, targeted application, and increased operational safety for farm workers. The adoption of agricultural drones has led to increased efficiency, reduced costs, and improved productivity in farming practices. These drones have the potential to revolutionize the agricultural industry by providing farmers with accurate and timely data, facilitating precision farming techniques, and optimizing resource management. However, challenges related to regulations, privacy concerns, and the integration of drone technology into existing agricultural systems need to be addressed for the widespread adoption and sustainable use of agricultural drones.

3. Advancements in Drone Sensor Technology

Drone technology has emerged as a disruptive force, transforming industries and revolutionizing data collection, analysis, and decision-making processes. At the heart of this transformative capability lies drone sensor technology, a crucial aspect that empowers unmanned aerial vehicles (UAVs) to perceive their surroundings and gather essential data. Drones are equipped with a diverse array of sensors that enable them to capture imagery, measure distances, detect environmental changes, and navigate through complex terrains autonomously. These sensors play a pivotal role in enhancing flight control, navigation, and the collection of valuable data for applications ranging from precision agriculture and environmental monitoring to infrastructure inspection and disaster response. This short introduction provides an overview of the key drone sensor technologies, their functionalities, and their wide-ranging applications in various industries [40-44]. It explores the significance of drone sensor technology in unlocking new possibilities for UAVs and paving the way for a smarter, more connected future. As drone technology continues to evolve, advancements in sensor technology are poised to drive further innovation and expand the potential of drones in diverse fields, shaping the trajectory of aerial intelligence and transforming industries worldwide. Here are more details about some of the key drone sensor technologies:

- **GPS (Global Positioning System) Sensor:** GPS is a critical sensor that provides accurate location data to the drone, enabling precise navigation and positioning during flight. By receiving signals from multiple satellites, the drone's GPS calculates its latitude, longitude, and altitude, allowing it to follow predetermined flight paths or maintain stable positions during hovering.
- **Imaging Sensors:** Drones are often equipped with various types of imaging sensors to capture visual data and images from the air. RGB cameras capture standard color images, while multispectral cameras can capture data from multiple narrow bands of the electromagnetic spectrum. This allows for the analysis of vegetation health, crop stress, and soil properties [45,46]. Thermal cameras, on the other hand, detect infrared radiation emitted by objects,

enabling the detection of heat signatures. These sensors are valuable for applications such as search and rescue, monitoring wildlife, and detecting thermal anomalies in infrastructure.

- Lidar (Light Detection and Ranging) Sensor: Lidar sensors emit laser pulses and measure the time it takes for the laser light to bounce back to the drone [47]. This data is used to create highly accurate 3D maps of the terrain, buildings, and other objects on the ground [48]. Lidar is particularly useful for applications such as topographical mapping, forestry management, urban planning, and infrastructure inspection. Figure 3, illustrates LiDAR Sensor Simulation.

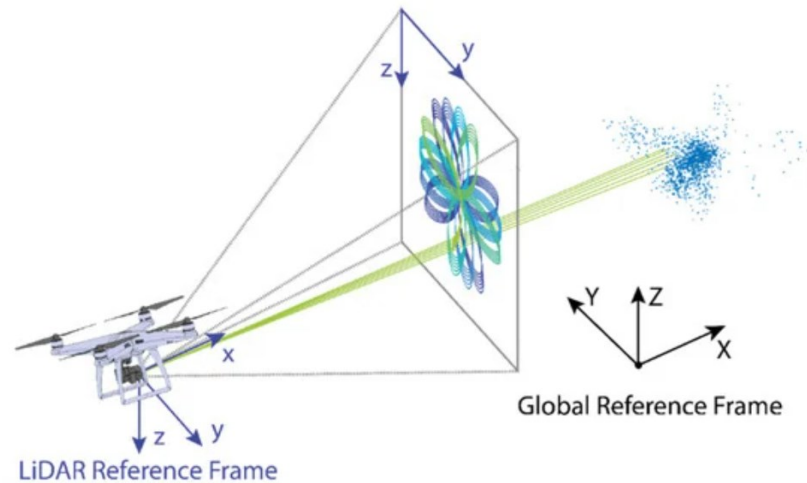


Figure 3. LiDAR Sensor Simulation [49].

The integration of the LiDAR sensor model into the trajectory simulator involves establishing two distinct reference frames: The LiDAR reference frame and the Global reference frame. The LiDAR reference frame is centred at the origin of the LiDAR sensor, with its x-axis aligned perpendicular to the device. On the other hand, the Global reference frame represents a Cartesian coordinate system corresponding to the UAV's navigation environment. To ensure accurate simulation, the trajectory simulator incorporates the relative pose of the UAV, allowing for the proper alignment and orientation of the LiDAR sensor during the execution of trajectories.

- Inertial Measurement Unit (IMU): The IMU is a combination of accelerometers and gyroscopes that measures the drone's orientation, acceleration, and angular velocity. By constantly monitoring these parameters, the flight controller can stabilize the drone and adjust its position in real-time, ensuring smooth flight and control.
- Ultrasonic Sensors: Ultrasonic sensors emit sound waves and measure the time it takes for the sound to bounce back after hitting an object below the drone. This data helps the drone maintain a stable altitude during flight and enables obstacle detection and avoidance in low-altitude environments.
- Barometer: The barometer measures changes in air pressure, which is directly related to changes in altitude. This sensor is essential for maintaining a consistent flight altitude, especially in environments with varying atmospheric pressure.
- Magnetometer: The magnetometer detects changes in the Earth's magnetic field, providing data on the drone's heading and orientation relative to the Earth's magnetic north. This information is used for accurate navigation and maintaining proper flight direction.
- Gas and Chemical Sensors: Some specialized drones are equipped with gas and chemical sensors for environmental monitoring and detecting specific gases or hazardous substances. These sensors are crucial in applications like air quality monitoring, industrial inspections, and disaster response. Figure 4, presents examples of low-cost chemical sensors.

The integration of these advanced sensors in drone technology has revolutionized various industries, improving efficiency, safety, and data collection capabilities. As drone technology continues to evolve, advancements in sensor technology will play a pivotal role in enabling new applications and expanding the potential of unmanned aerial vehicles in a wide range of fields.



Figure 4. Examples of low-cost chemical sensors. (from left to right) MOX sensor (Model: FigaroTGS 8100); AGS sensor (Model: Alphasense CO-AF); PID (Model: RAE Systems PID 10.6 eV); (d) NDIR sensor (Model: CozIR by Gas Sensing Solutions) [50].

4. Drones Communications Types

The communications utilized by drones can be categorized into four primary types: Drone-to-Drone (D2D), involving direct communication between two or more drones; Drone-to-Ground Station (D2GS), encompassing communication between drones and ground-based stations; Drone-to-Network (D2N), facilitating communication between drones and network infrastructure; and Drone-to-Satellite (D2S), enabling communication between drones and satellites in orbit. These communication types play a crucial role in ensuring seamless and efficient data exchange, control, and coordination in various drone operations and applications [51]. Figure 5, illustrates the different possible drone communication.

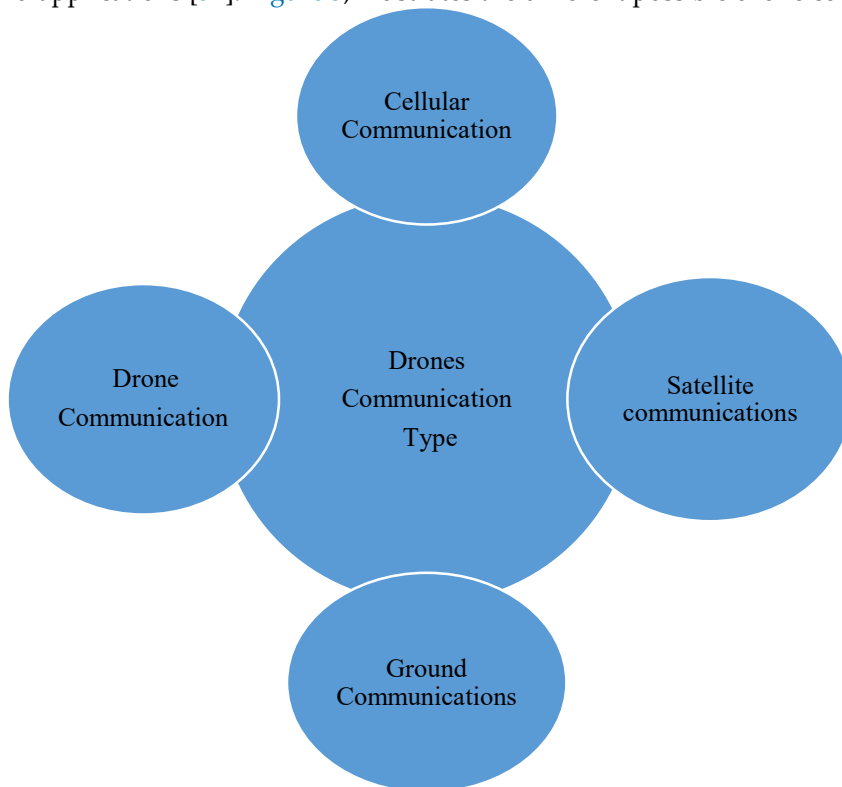


Figure 5. The different possible drone communication.

4.1 Drone-To-Network

Drone-to-Network communication enables the selection of a suitable network based on the desired level of security. This communication type may incorporate cellular communications, relying on frequencies such as 3 GHz, 4 GHz, 4G+ (LTE), and 5 GHz. Ensuring the security of these wireless communication networks is of paramount importance to safeguard the integrity, confidentiality, and

availability of data transmitted between drones and the network infrastructure. Robust security measures must be implemented to protect against potential threats and unauthorized access, guaranteeing the reliability and privacy of drone-to-network communications.

4.2 Drone-To-Satellite

Drone-to-Satellite communication is essential for transmitting real-time coordinates via the Global Positioning System (GPS). This enables the capability to recall any drone back to its initial station if it ventures beyond the line of control or outside the line of sight. Satellite communications are considered to be secure and reliable, making them ideal for critical applications. However, it is worth noting that satellite communications entail high costs and significant maintenance requirements, which is why they are predominantly utilized by armed forces and missions with specialized needs. Despite their advantages, the deployment of satellite-based communication systems requires careful consideration of budgetary constraints and operational requirements.

4.3 Drone-To- Drone

Drone-to-Drone communication is currently not standardized, and its development is an area of active research. Machine Learning techniques can be employed to design and optimize an intelligent Unmanned Aerial Vehicle (UAV)-based wireless communication system, as suggested in reference. In many instances, Drone-to-Drone (D2D) communications can be conceptualized as Peer-to-Peer (P2P) communication. However, this P2P model renders communication vulnerable to various types of attacks, including jamming, such as Distributed Denial of Service (D-DoS) attacks, and Sybil attacks. Therefore, it becomes crucial to address these security challenges when implementing and advancing Drone-to-Drone communication systems to ensure their robustness and resilience against potential threats.

4.4 Drone-To-Ground station

Drone-to-Ground Station communication relies on established and standardized industrial protocols, which utilize wireless communication technologies like Bluetooth and Wi-Fi 802.11, including 2.4 GHz and 5 GHz frequencies. However, it is important to note that most drone-to-ground communications are currently public and lack robust security measures. Typically, they employ single-factor authentication, which can be susceptible to breaches, leaving them vulnerable to passive eavesdropping and active man-in-the-middle attacks. As a consequence, enhancing the security of drone-to-ground communications becomes imperative to safeguard sensitive data and prevent unauthorized access to the communication channel. Implementing stronger authentication methods and encryption techniques can significantly mitigate these vulnerabilities and ensure the confidentiality and integrity of the communication between drones and ground stations.

5. Application of Drones

In this section, drones have found significant applications in the military, medical, and agricultural domains, transforming operations and providing innovative solutions. These advancements hold immense potential for improving efficiency, accuracy, and safety in diverse sectors while addressing critical challenges and maximizing the benefits of drone technology [52-60].

5.1 Application of Military Drones

Drones have found a wide range of applications within the military domain due to their versatility, agility, and operational advantages. Some of the key applications of drones in the military domain include:

- **Surveillance and Reconnaissance:** Drones are extensively used for intelligence gathering, surveillance, and reconnaissance missions. Equipped with high-resolution cameras, thermal imaging, and other advanced sensors, drones provide real-time aerial imagery, video feeds, and situational awareness to military personnel. They can monitor enemy movements, identify potential threats, and gather critical information without risking the lives of personnel.

- **Targeted Strikes:** Drones play a significant role in precision strikes and targeted operations. Armed drones, often referred to as unmanned combat aerial vehicles (UCAVs) or weaponized drones, are capable of carrying and launching precision-guided munitions. They provide military forces with the ability to conduct precise and controlled strikes on specific targets, minimizing collateral damage and reducing risks to personnel.
- **Force Protection:** Drones are valuable assets in enhancing force protection measures. They can be deployed to monitor and secure military bases, installations, and convoy routes. Drones equipped with sensors and surveillance capabilities can detect and track potential threats, providing early warning and enhancing the overall security of military operations.
- **Battlefield Damage Assessment:** After a military operation or strike, drones can be used to assess the effectiveness and impact of the mission. They can capture aerial imagery and gather data to evaluate the success of the operation, identify damage, and provide valuable information for future decision-making.
- **Communication and Relaying Information:** Drones can act as communication relays in areas with limited or disrupted communication infrastructure. By serving as airborne communication nodes, drones can facilitate the transmission of data, voice, and video signals, enabling seamless communication between military units in remote or inaccessible regions.
- **Battlefield Support:** Drones can provide critical support to ground forces by delivering supplies, equipment, and medical aid in challenging or dangerous environments. They can transport payloads to remote locations, enhancing logistical capabilities and reducing the risks associated with traditional transport methods.

It is important to note that the applications of drones in the military domain are continually evolving as technology advances. The increasing sophistication and capabilities of drones offer military forces enhanced operational flexibility, efficiency, and effectiveness across various mission scenarios.

5.2 Application of Medical Drones

The medical domain has witnessed the emergence of drones as a valuable asset, offering a plethora of applications that have the potential to revolutionize healthcare delivery. Some of the notable applications of drones in the medical domain include:

- **Aerial Delivery of Medical Supplies:** Drones have proven to be effective in the timely and efficient delivery of medical supplies to remote and inaccessible regions. Particularly in areas with inadequate road infrastructure and challenging topography, drones can overcome logistical barriers and transport essential medications, vaccines, blood samples, and other critical medical provisions. This capability has been successfully demonstrated in various African countries, such as Rwanda and Ghana, where drones have facilitated faster response times, reduced transportation costs, and improved access to healthcare services in underserved communities.
- **Emergency Medical Services:** Drones have the potential to play a vital role in emergency medical services. For instance, drones equipped with automated external defibrillators (AEDs) can be rapidly dispatched to the scene of cardiac arrests, allowing for immediate intervention before medical professionals arrive. Geographic Information System (GIS) models can aid in identifying high-risk areas for cardiac emergencies, enabling drones to be strategically deployed to optimize response times and potentially improve survival rates.
- **Telemedicine Support:** Drones can enhance telemedicine capabilities by acting as mobile communication hubs. Equipped with advanced communication technologies, drones can establish wireless connections in remote or disaster-stricken areas, facilitating real-time video consultations between healthcare professionals and patients. This enables remote diagnosis, medical guidance, and even remote-controlled medical procedures when direct physical access is limited.
- **Disaster Response and Relief:** Drones are invaluable in disaster response and relief efforts. They can assess damage, identify survivors, and facilitate search and rescue operations in hazardous or hard-to-reach areas. Drones equipped with thermal imaging cameras and sensors can detect

individuals trapped in collapsed structures or inaccessible terrains, assisting emergency responders in prioritizing rescue efforts and optimizing resource allocation.

- **Public Health Surveillance:** Drones equipped with specialized sensors and imaging systems can contribute to public health surveillance efforts. They can monitor and detect environmental factors, such as air quality, pollution levels, and disease vectors. By gathering real-time data and conducting aerial surveys, drones can aid in the early detection of outbreaks, tracking the spread of diseases, and implementing targeted interventions to mitigate public health risks.

The integration of drones in the medical domain presents exciting possibilities for improving healthcare accessibility, efficiency, and emergency response. However, regulatory frameworks, ethical considerations, and safety protocols must be established to ensure responsible and effective deployment of drones in medical applications. Continued research and technological advancements will further unlock the potential of drones in transforming medical care delivery and addressing healthcare challenges in diverse settings.

5.3 Application of Agricultural Drones

Agricultural drones, also known as agricultural UAVs (Unmanned Aerial Vehicles), offer a wide range of applications in modern farming practices. These advanced aerial vehicles equipped with various sensors and imaging capabilities have transformed the agricultural industry, enhancing productivity, efficiency, and sustainability. Some key applications of agriculture drones include:

- **Crop Monitoring and Health Assessment:** Drones equipped with high-resolution cameras and multispectral sensors can capture detailed imagery of crops. This imagery is then processed using specialized software to monitor crop health and detect diseases, pests, nutrient deficiencies, and water stress. Early identification of such issues allows farmers to take timely actions and implement precision agriculture practices, optimizing resource usage and increasing crop yields.
- **Precision Application of Inputs:** Agricultural drones can precisely apply fertilizers, pesticides, and herbicides to specific areas of the field based on the crop's needs, reducing overuse and minimizing environmental impact. This targeted application ensures that the right amount of inputs are applied at the right place, leading to cost savings and reduced chemical runoff.
- **Field Mapping and Analysis:** Drones equipped with mapping software and GPS technology can create accurate 3D maps of fields, helping farmers to assess field topography, drainage patterns, and soil variability. This data aids in creating site-specific management strategies and guiding irrigation and drainage planning.
- **Crop Spraying:** Drones equipped with sprayers can efficiently and evenly apply pesticides and other crop protection products over large areas. The ability to fly at low altitudes and follow precise flight paths allows for more uniform coverage, reducing chemical wastage and labor costs.
- **Planting and Seeding:** Some agriculture drones are capable of carrying seed dispensers, enabling precise and efficient planting. This can be especially useful for reseeding areas that are difficult to access or for planting cover crops to improve soil health.
- **Livestock Monitoring:** Drones equipped with thermal cameras can be used to monitor livestock in large pastures. This helps farmers identify and address health issues, locate missing animals, and optimize grazing patterns.
- **Irrigation Management:** Drones can assess crop water stress levels using thermal and multispectral imaging, aiding in irrigation management decisions. By identifying areas with water stress, farmers can adjust irrigation schedules and methods, leading to water conservation and improved water use efficiency.
- **Crop Harvesting:** Some specialized agriculture drones are being developed for automated crop harvesting, particularly in horticulture and orchard crops. These drones have the potential to reduce labor costs and increase harvesting efficiency.

In summary, agriculture drones have proven to be versatile tools that offer significant benefits to farmers and agricultural practices. Their applications range from crop monitoring, precision farming, and field analysis to livestock management and even automated harvesting. As drone technology continues to evolve, its integration with agriculture is likely to further optimize farming practices, contribute to sustainable agriculture, and address the challenges of food production in an ever-growing global population.

6. Opportunities and Challenges

6.1 Opportunities and Challenges of Military Drones

Opportunities:

- **Enhanced Surveillance and Reconnaissance:** Military drones offer advanced surveillance capabilities, providing real-time intelligence and situational awareness to military forces. This enables proactive decision-making, target identification, and tracking of enemy movements.
- **Precision Strikes:** Military drones enable precise and targeted strikes, minimizing collateral damage and reducing risks to personnel. They offer the advantage of conducting operations in complex and high-risk environments, ensuring mission success with minimal human involvement.
- **Cost and Risk Reduction:** The use of military drones can significantly reduce costs and risks associated with manned aircraft operations. Drones eliminate the need for human pilots, reducing personnel exposure to danger and potentially saving lives.

Challenges:

- **Regulatory and Legal Frameworks:** The use of military drones raises complex ethical, legal, and international law considerations. Regulations surrounding drone operations, including airspace restrictions, rules of engagement, and privacy concerns, need to be carefully addressed to ensure responsible and accountable use.
- **Cybersecurity Threats:** Military drones are susceptible to cyberattacks, posing risks to their operational integrity and data security. Robust cybersecurity measures must be implemented to safeguard drone systems and prevent unauthorized access or control.
- **Public Perception and Acceptance:** The use of military drones raises public concerns regarding civilian casualties, privacy violations, and the potential for autonomous decision-making. Transparent communication and engagement with the public are necessary to build trust and address misconceptions.

6.2 Opportunities and Challenges of Medical Drones:

Opportunities:

- **Rapid and Remote Healthcare Delivery:** Medical drones enable swift and efficient transportation of medical supplies, including vaccines, medications, and emergency equipment, to remote or inaccessible areas. They improve access to healthcare in underserved regions, particularly during emergencies and natural disasters.
- **Telemedicine Support:** Medical drones can enhance telemedicine capabilities by facilitating remote consultations, providing real-time video feeds, and enabling communication between healthcare professionals and patients in remote locations.
- **Emergency Medical Response:** Medical drones can deliver life-saving equipment, such as automated external defibrillators (AEDs), to emergency scenes, improving response times and increasing the chances of survival for individuals experiencing cardiac arrests.

Challenges:

- **Regulatory and Safety Considerations:** Regulatory frameworks surrounding medical drone operations, including airspace regulations, flight restrictions, and safety standards, need to be established to ensure the safe and responsible use of medical drones.
- **Payload Capacity and Range:** Medical drones face challenges in carrying larger and heavier payloads, limiting their capacity to transport certain medical supplies or equipment.

Improvements in payload capacity, battery life, and range are necessary to optimize their effectiveness.

- **Infrastructure and Logistics:** Establishing the necessary infrastructure, such as landing pads and charging stations, is crucial for the efficient deployment of medical drones. Additionally, addressing logistical challenges, such as adverse weather conditions and airspace coordination, is essential for seamless operations.

6.3. Opportunities and Challenges of Agricultural Drones:

Opportunities:

- **Precision Agriculture:** Agricultural drones offer precise monitoring and data collection capabilities, enabling farmers to optimize resource allocation, detect crop diseases, and enhance agricultural practices. They contribute to precision farming techniques, improving crop yields and resource efficiency.
- **Crop Health and Management:** With advanced imaging sensors, agricultural drones provide valuable insights into crop health, nutrient deficiencies, and pest infestations. This allows farmers to make data-driven decisions for timely interventions and targeted applications of resources.
- **Mapping and Analysis:** Agricultural drones generate accurate field maps, digital elevation models, and orthomosaic images, aiding in land surveying, irrigation planning, and field boundary mapping. This data supports effective farm management and decision-making processes.

Challenges:

- **Data Analysis and Interpretation:** Handling and analyzing large volumes of data captured by agricultural drones can be complex and time-consuming. Developing user-friendly software and analytical tools to interpret drone-collected data is crucial for farmers to derive actionable insights.
- **Regulations and Safety:** Agricultural drone operations must adhere to aviation regulations and safety guidelines. Ensuring compliance with airspace regulations, privacy considerations, and mitigating risks associated with flying near populated areas are essential challenges to address.
- **Cost and Scalability:** The cost of acquiring and maintaining agricultural drones can be a barrier for small-scale farmers. Achieving scalability and affordability of drone technology, including equipment, training, and support services, is necessary for wider adoption and accessibility.

In this direction, military drones present opportunities for enhanced surveillance, precision strikes, and cost reduction, but challenges include regulations, cybersecurity, and public perception. Medical drones offer rapid healthcare delivery and emergency response capabilities, but regulatory frameworks, payload limitations, and infrastructure are challenges. Agricultural drones provide opportunities for precision farming and resource optimization, but data analysis, regulations, and cost scalability pose challenges. Overcoming these challenges will unlock the full potential of drones in these domains.

7. Conclusion

Drones have emerged as invaluable tools for acquiring real-time imagery and sensor data from agricultural fields, empowering farmers to make well-informed decisions regarding the utilization of farm inputs. Additionally, they serve as an efficient means of transporting medical supplies to remote areas, particularly in cases where the road infrastructure is hindered by challenging topography, rendering conventional modes of transportation impractical. By harnessing aerial drones, medical professionals can enhance their effectiveness and efficiency, ultimately leading to more lives being saved. Furthermore, the military can ethically employ drones in their operations while taking utmost care to safeguard civilian lives. Research and development play a pivotal role in the advancement of drone technology, offering the potential to address weaknesses and threats associated with their utilization in the aforementioned domains. To fully unlock the potential of drone technology, it is imperative to establish enabling regulations that span across geographical boundaries. By ensuring awareness of existing regulations among users and potential users, unauthorized usage of drones can

be curtailed. Further exploration is warranted to investigate the seamless integration of drones into existing transportation systems and supply chains. This entails extending payload capacities and flight durations, as well as considering cultural underpinnings that facilitate the acceptance and adoption of drones within developing countries. In conclusion, the multifaceted applications of drones in agriculture, healthcare, and military domains necessitate a comprehensive approach that encompasses research and development, regulatory frameworks, and integration into existing systems. By embracing these endeavors, the full potential of drone technology can be harnessed, leading to enhanced efficiency, effectiveness, and acceptance within the specified fields and across diverse global contexts.

Author Contributions: All authors listed have made a substantial, direct, and intellectual contribution to the work and approved it for publication.

Funding: This research received no external funding.

Data Availability Statement: Not applicable.

Acknowledgments: We would like to express our deepest gratitude to the Higher Institute of Technical Sciences, Misrata, Libya for providing us with the necessary resources and facilities to conduct our article.

Conflicts of Interest: The authors declare no conflict of interest.

References

- [1] M. Sibanda *et al.*, "Application of drone technologies in surface water resources monitoring and assessment: A systematic review of progress, challenges, and opportunities in the global south," *Drones*, vol. 5, no. 3, p. 84, 2021.
- [2] S. M. S. Mohd Daud *et al.*, "Applications of drone in disaster management: A scoping review," *Sci. Justice*, vol. 62, no. 1, pp. 30–42, 2022.
- [3] N. Sliusar, T. Filkin, M. Huber-Humer, and M. Ritzkowski, "Drone technology in municipal solid waste management and landfilling: A comprehensive review," *Waste Manag.*, vol. 139, pp. 1–16, 2022.
- [4] S. S. Ali, R. Kaur, H. Gupta, Z. Ahmad, and G. Elnaggar, "Determinants of an organization's readiness for drone technologies adoption," *IEEE Trans. Eng. Manage.*, pp. 1–15, 2021.
- [5] U. M. R. Mogili and B. B. V. L. Deepak, "Review on application of drone systems in precision agriculture," *Procedia Comput. Sci.*, vol. 133, pp. 502–509, 2018.
- [6] D. Tezza and M. Andujar, "The state-of-the-art of human–drone interaction: A survey," *IEEE Access*, vol. 7, pp. 167438–167454, 2019.
- [7] R. Nouacer, M. Hussein, H. Espinoza, Y. Ouhammou, M. Ladeira, and R. Castiñeira, "Towards a framework of key technologies for drones," *Microprocess. Microsyst.*, vol. 77, no. 103142, p. 103142, 2020.
- [8] L. N. Thalluri *et al.*, "Drone technology enabled leaf disease detection and analysis system for agriculture applications," in *2021 2nd International Conference on Smart Electronics and Communication (ICOSEC)*, 2021, pp. 1079–1085.
- [9] A. Mairaj, A. I. Baba, and A. Y. Javaid, "Application specific drone simulators: Recent advances and challenges," *Simul. Model. Pract. Theory*, vol. 94, pp. 100–117, 2019.
- [10] L. K. Lin Tan, B. C. Lim, G. Park, K. H. Low, and V. C. Seng Yeo, "Public acceptance of drone applications in a highly urbanized environment," *Technol. Soc.*, vol. 64, no. 101462, p. 101462, 2021.
- [11] Y. Li and C. Liu, "Applications of multirotor drone technologies in construction management," *Int. J. Constr. Manag.*, vol. 19, no. 5, pp. 401–412, 2019.
- [12] D. Kim, "Pedestrian and bicycle volume data collection using drone technology," *J. Urban Technol.*, vol. 27, no. 2, pp. 45–60, 2020.
- [13] A. Hafeez *et al.*, "Implementation of drone technology for farm monitoring & pesticide spraying: A review," *Inf. Process. Agric.*, vol. 10, no. 2, pp. 192–203, 2023.
- [14] M. Balasingam, "Drones in medicine-The rise of the machines," *Int. J. Clin. Pract.*, vol. 71, no. 9, p. e12989, 2017.
- [15] S. Lee and Y. Choi, "Reviews of unmanned aerial vehicle (drone) technology trends and its applications in the mining industry," *Geosystem Eng.*, vol. 19, no. 4, pp. 197–204, 2016.

- [16] S. Rachmawati *et al.*, "Application of drone technology for mapping and monitoring of corn agricultural land," in *2021 International Conference on ICT for Smart Society (ICISS)*, 2021, pp. 1–5.
- [17] B. Vergouw, H. Nagel, G. Bondt, and B. Custers, "Drone technology: Types, payloads, applications, frequency spectrum issues and future developments," in *Information Technology and Law Series*, The Hague: T.M.C. Asser Press, 2016, pp. 21–45.
- [18] J. Shahmoradi, E. Talebi, P. Roghanchi, and M. Hassanalilian, "A comprehensive review of applications of drone technology in the mining industry," *Drones*, vol. 4, no. 3, p. 34, 2020.
- [19] M. Javaid, A. Haleem, I. H. Khan, R. P. Singh, R. Suman, and S. Mohan, "Significant features and applications of drones for healthcare: An overview," *J. Ind. Integr. Manag.*, 2022.
- [20] K. W. Chan, U. Nirmal, and W. G. Cheaw, "Progress on drone technology and their applications: A comprehensive review," 2018, vol. 2030, p. 020308.
- [21] J. J. Cancela, X. P. González, M. Vilanova, and J. M. Mirás-Avalos, "Water Management Using Drones and Satellites in Agriculture," *Water (Basel)*, vol. 11, no. 5, p. 874, 2019.
- [22] S. H. Chung, B. Sah, and J. Lee, "Optimization for drone and drone-truck combined operations: A review of the state of the art and future directions," *Comput. Oper. Res.*, vol. 123, no. 105004, p. 105004, 2020.
- [23] M. Ayamga, S. Akaba, and A. A. Nyaaba, "Multifaceted applicability of drones: A review," *Technol. Forecast. Soc. Change*, vol. 167, no. 120677, p. 120677, 2021.
- [24] J. Lee and S. Kwon, "A basic study on the selection of required operational capability for attack drones of Army TIGER units using AHP technique," *J. KIMS Technol.*, vol. 26, no. 2, pp. 197–204, 2023.
- [25] M. J. Guitton, "Fighting the locusts: Implementing military countermeasures against drones and drone swarms," *Scand. J. Mil. Stud.*, vol. 4, no. 1, pp. 26–36, 2021.
- [26] C. Enemark, "Drones, risk, and moral injury," *Crit. Mil. Stud.*, vol. 5, no. 2, pp. 150–167, 2019.
- [27] M. S. Rauch, "Drones in Military Warfare: The moral and emotional implications of an emerging technology," *Acad. Manag. Proc.*, vol. 2021, no. 1, p. 10599, 2021.
- [28] B. Purahong, T. Anuwongpinit, A. Juhong, I. Kanjanasurat, and C. Pintaviooj, "Medical drone managing system for automated external defibrillator delivery service," *Drones*, vol. 6, no. 4, p. 93, 2022.
- [29] I. Quintanilla García, N. Vera Vélez, P. Alcaraz Martínez, J. Vidal Ull, and B. Fernández Gallo, "A quickly deployed and UAS-based logistics network for delivery of critical medical goods during healthcare system stress periods: A real use case in Valencia (Spain)," *Drones*, vol. 5, no. 1, p. 13, 2021.
- [30] S. Truog *et al.*, "Insights before flights: How community perceptions can make or break medical drone deliveries," *Drones*, vol. 4, no. 3, p. 51, 2020.
- [31] K. D. Bradley, "The good, the bad, and the future of drones in tactical/operational medicine," *J. Spec. Oper. Med.*, vol. 19, no. 4, pp. 91–93, Winter 2019.
- [32] N. K. Das, R. Patil, S. Prasanna, P. Das, and S. Mukhida, "Drones for medical supply during disaster: A game changer in 'health for all' policy," *Health Serv. Insights*, vol. 16, p. 11786329231160012, 2023.
- [33] N. A. Hidayat, Airlangga University Hospital, A. N. O. Sebayang, Jumintono, HKBP Nommensen University, and University Tun Hussein Onn Malaysia, "A socio-economic analysis of the role of medical drones in the era of the COVID-19 pandemic," *Econ. Ann.-XXI*, vol. 197, no. 5–6, pp. 32–36, 2022.
- [34] J. Li *et al.*, "Rapid evaluation model of endurance performance and its application for agricultural UAVs," *Drones*, vol. 6, no. 8, p. 186, 2022.
- [35] D. Keshet, A. Brook, D. Malkinson, I. Izhaki, and M. Charter, "The use of drones to determine rodent location and damage in agricultural crops," *Drones*, vol. 6, no. 12, p. 396, 2022.
- [36] M. Colloredo-Mansfeld, F. J. Laso, and J. Arce-Nazario, "UAV-based participatory mapping: Examining local agricultural knowledge in the Galapagos," *Drones*, vol. 4, no. 4, p. 62, 2020.
- [37] S. Kaya, Institute of Aeronautics and Applied Mechanics - Warsaw University of Technology, Z. Goraj, and Institute of Aeronautics and Applied Mechanics, "The use of drones in agricultural production," *Int. J. Innov. Approaches Agric. Res.*, vol. 4, no. 2, pp. 166–176, 2020.
- [38] S. Arunmozhiselvi, T. Ananth Kumar, P. Manju Bala, S. Usharani, and G. Glorindal, "A systematic approach to agricultural drones using a machine learning model," in *Machine Learning Approaches and Applications in Applied Intelligence for Healthcare Data Analytics*, Boca Raton: CRC Press, 2022, pp. 41–60.
- [39] O. Bongomin *et al.*, "Applications of drones and image analytics in field phenotyping: A potential breakthrough in Uganda's agricultural research," *SSRN Electron. J.*, 2022.
- [40] J. Fang, Y. Li, P. N. Ji, and T. Wang, "Drone detection and localization using enhanced fiber-optic acoustic sensor and distributed acoustic sensing technology," *J. Lightwave Technol.*, vol. 41, no. 3, pp. 822–831, 2023.

- [41] J. V.-V. Gerwen, K. Geebelen, J. Wan, W. Joseph, J. Hoebeke, and E. De Poorter, "Indoor drone positioning: Accuracy and cost trade-off for sensor fusion," *IEEE Trans. Veh. Technol.*, vol. 71, no. 1, pp. 961–974, 2022.
- [42] Z. Khuzaimah, N. M. Nawi, S. N. Adam, B. Kalantar, O. J. Emeka, and N. Ueda, "Application and potential of drone technology in oil palm plantation: Potential and limitations," *J. Sens.*, vol. 2022, pp. 1–18, 2022.
- [43] J.-H. Park, Y.-G. Seo, S.-Y. Om, and Y.-H. Kim, "Implementation of drone system for measuring multilane traffic information based on laser sensor," *J. Korean Inst. Inf. Technol.*, vol. 18, no. 12, pp. 113–119, 2020.
- [44] T. Karachalios, D. Kanellopoulos, and F. Lazarinis, "Arduino Sensor Integrated Drone for weather indices: A prototype for pre-flight preparation," *JITA - J. Inf. Technol. Appl. (Banja Luka) - APEIRON*, vol. 21, no. 1, 2021.
- [45] J. Barbedo, "A review on the use of unmanned aerial vehicles and imaging sensors for monitoring and assessing plant stresses," *Drones*, vol. 3, no. 2, p. 40, 2019.
- [46] F. Govaers and W. Koch, "Counter drones: tensor decomposition-based data fusion and systems design aspects," in *Emerging Imaging and Sensing Technologies for Security and Defence III; and Unmanned Sensors, Systems, and Countermeasures*, 2018.
- [47] I. Kim *et al.*, "Nanophotonics for light detection and ranging technology," *Nat. Nanotechnol.*, vol. 16, no. 5, pp. 508–524, 2021.
- [48] T. Hu *et al.*, "Development and performance evaluation of a very low-cost UAV-lidar system for forestry applications," *Remote Sens. (Basel)*, vol. 13, no. 1, p. 77, 2020.
- [49] E. Aldao, L. González-de Santos, and H. González-Jorge, "LiDAR based Detect and Avoid system for UAV navigation in UAM corridors," *Drones*, vol. 6, no. 8, p. 185, 2022.
- [50] J. Burgués and S. Marco, "Environmental chemical sensing using small drones: A review," *Sci. Total Environ.*, vol. 748, no. 141172, p. 141172, 2020.
- [51] J.-P. Yaacoub, H. Noura, O. Salman, and A. Chehab, "Security analysis of drones systems: Attacks, limitations, and recommendations," *Internet of Things*, vol. 11, no. 100218, p. 100218, 2020.
- [52] S. Guan, Z. Zhu, and G. Wang, "A review on UAV-based remote sensing technologies for construction and civil applications," *Drones*, vol. 6, no. 5, p. 117, 2022.
- [53] S. Grant *et al.*, "A wind-tunnel assessment of parameters that may impact spray drift during UAV pesticide application," *Drones*, vol. 6, no. 8, p. 204, 2022.
- [54] M. Merz *et al.*, "Autonomous UAS-based agriculture applications: General overview and relevant European case studies," *Drones*, vol. 6, no. 5, p. 128, 2022.
- [55] F. Causa, A. Franzone, and G. Fasano, "Strategic and tactical path planning for urban air mobility: Overview and application to real-world use cases," *Drones*, vol. 7, no. 1, p. 11, 2022.
- [56] J. Li, R. Kacimi, T. Liu, X. Ma, and R. Dhaou, "Non-terrestrial networks-enabled internet of things: UAV-centric architectures, applications, and open issues," *Drones*, vol. 6, no. 4, p. 95, 2022.
- [57] A. Marx, Y.-H. Chou, K. Mercy, and R. Windisch, "A lightweight, robust exploitation system for temporal stacks of UAS data: Use case for forward-deployed military or emergency responders," *Drones*, vol. 3, no. 1, p. 29, 2019.
- [58] W. Aslam, "Great-power responsibility, side-effect harms and American drone strikes in Pakistan," *J. Mil. Ethics*, vol. 15, no. 2, pp. 143–162, 2016.
- [59] C. Quigley, R. Ellard, H. A. Arreyedh, T. Droney, F. Harney, and D. Townley, "Classical music for analgesia in laser panretinal photocoagulation for treatment of diabetic retinopathy," *Ir. Med. J.*, vol. 112, no. 5, p. 941, 2019.
- [60] A. N. Gulov and Y. E. Bragina, "Morphofunctional changes in frozen-thawed sperm of *Apis mellifera* Linnaeus drones," *Russ. Agric. Sci.*, vol. 48, no. 6, pp. 512–520, 2022.